

1. OLD TREE TRAIL


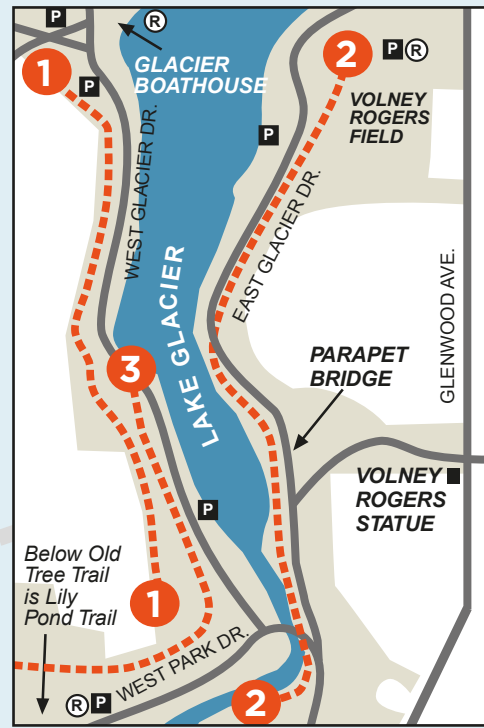
- 0.8 mile; moderate - difficult with hills
- Panoramic view of Lake Glacier
- Steep steps at north trailhead
- South trailhead accessed from One Way Drive Trail

2. EAST GLACIER TRAIL

- 0.8 mile; moderate with hills
- Wildlife viewing
- Parapet Bridge

3. ONE WAY DRIVE TRAIL

- 0.7 mile; moderate with hills
- Panoramic views of Lily Pond & Lake Glacier



4. LILY POND CIRCLE TRAIL

- 0.25 mile loop; easy, flat terrain
- Very scenic area
- Wildlife viewing

5. VIRGINIA J. AXTMANN NATURE TRAIL FOR ALL PEOPLE

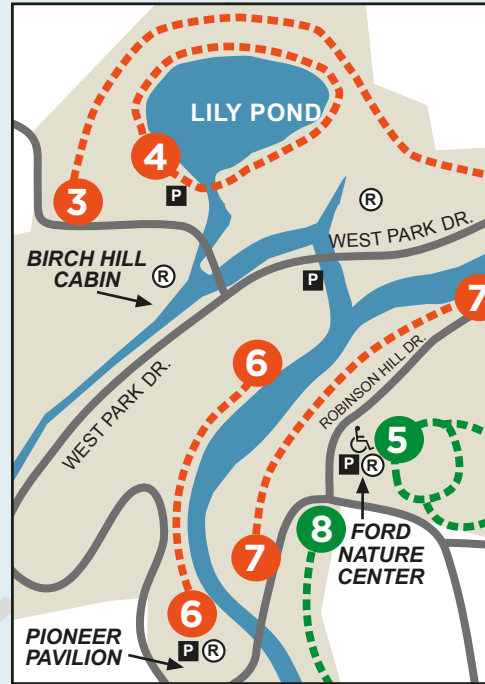
- 0.1 mile; easy, paved trail
- Nature signage
- Barrier-free access

6. ARTISTS' TRAIL

- 0.2 mile; easy terrain with steep side along Mill Creek
- Named for its popularity with local artists
- Stone wall was built by WPA during the Great Depression

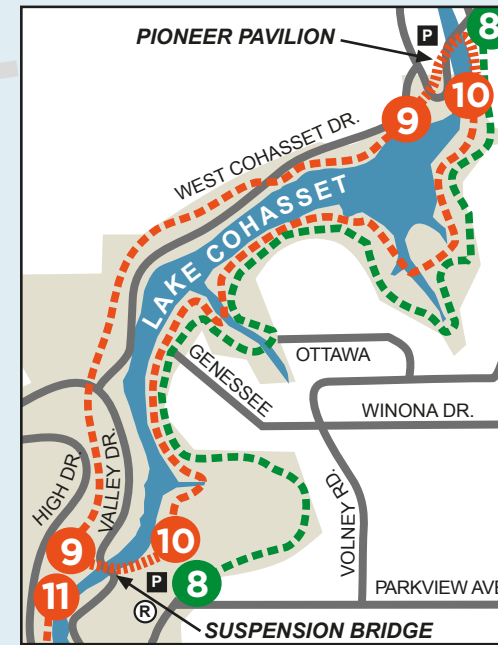

7. SLIPPERY ROCK TRAIL

- 0.4 mile; easy terrain with steps near Old Furnace Rd.
- Views of Mill Creek



8. EAST COHASSET HIKE & BIKE TRAIL

- 2 miles; moderate to difficult
- Paved drive
- Closed to vehicles



9. WEST COHASSET TRAIL

- 1 mile; moderately difficult with some steps
- Stately hemlock trees; view of Lake Cohasset

10. EAST COHASSET TRAIL

- 1.2 miles; moderately difficult with slight grades
- Views of Lake Cohasset and Suspension Bridge

Cohasset Trail Loop

- 2.75 miles; 7-8 trail connectors make a loop

11. WEST GORGE TRAIL

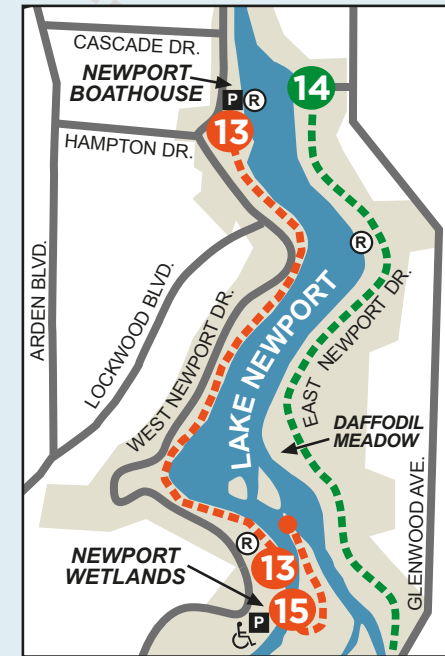

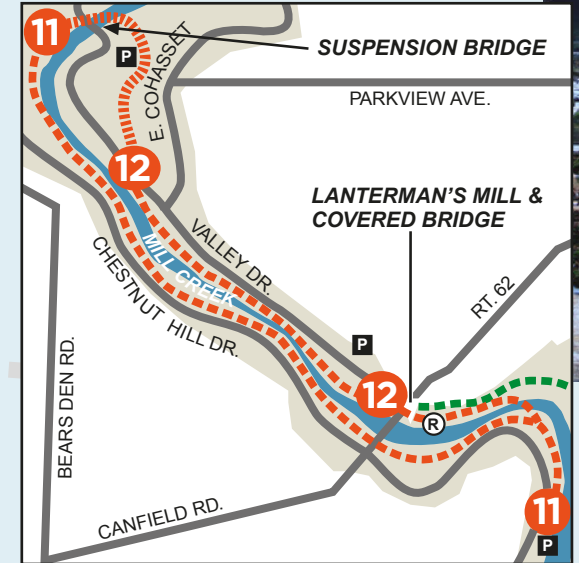
- 1.2 mile; moderately difficult with some hills
- Sandstone outcroppings
- Views inspired Volney Rogers to establish Mill Creek Park
- Lake Newport Dam at south end

12. EAST GORGE TRAIL

- 0.5 mile; moderately difficult with steps and boardwalk
- Scenic gorge and sandstone outcroppings including Umbrella rock (cover photo)
- View of Lanterman's Falls

Gorge Trail Loop

- 2 miles; 9-10 trail connectors make a loop



13. WEST NEWPORT TRAIL

- 1 mile; moderately difficult with hills
- Views of Lake Newport and wetlands; wildlife viewing


14. EAST NEWPORT HIKE & BIKE TRAIL

- 1.75 miles; easy, slight hills
- Paved drive, open to vehicles one way
- Views of Lake Newport, wetlands, and Daffodil Meadow in spring



15. ALBERT E. DAVIES WETLAND TRAIL

- 0.25 mile; easy, asphalt trail to boardwalk through wetland habitat
- Interpretive signage of wetland ecosystem
- Barrier-free access

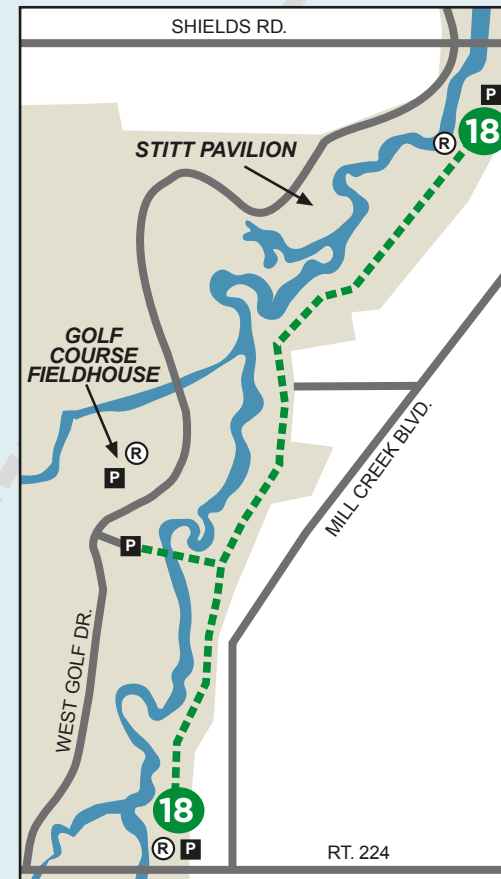
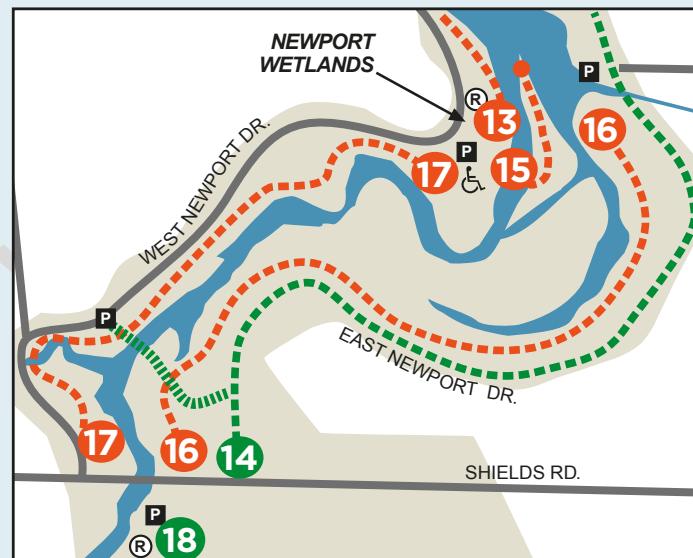


16. EAST CHANNEL AND ISLANDS TRAIL

- 1.0 mile; fairly flat terrain
- Spring wildflowers and horsetails
- View of wetlands

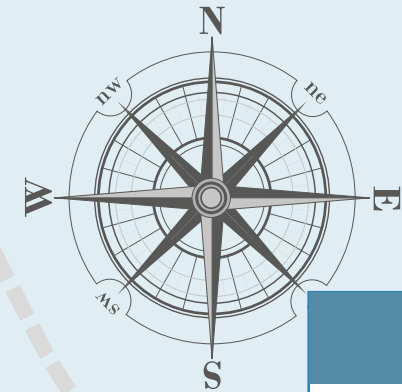
17. WEST CHANNEL AND ISLANDS TRAIL

- 0.7 mile; easy, slight grades, can be muddy
- Spring wildflowers



18. EAST GOLF HIKE & BIKE TRAIL

- 1.5 miles; easy, flat surface
- Paved drive
- Closed to vehicles
- Heavily used by cyclists, joggers, and walkers
- Barrier-free access



Legend

- Paved Trail
- Unpaved Trail
- Connector
- Park Property
- P Parking
- R Restroom

Trail lengths are approximate
Maps are not to scale





Additional hiking and biking trails are located throughout the MetroParks' regional sites. Guided hikes and other recreational programs are offered year-round and can be found by visiting MillCreekMetroParks.org. We encourage you to explore all of Mill Creek MetroParks and experience the beauty and diversity of Ohio's first park district.

The northern section of Mill Creek Park includes Lanterman's Falls and the Mill Creek Gorge. This area offers breathtaking views with its cascading waters, steep hillsides covered with deciduous and evergreen trees, bold sandstone outcroppings, and numerous grass-covered meadows. South of the Gorge, the land is fairly level and partly wooded.

Mill Creek Park is the largest area of the MetroParks, encompassing more than 2,800 acres of the MetroParks, include hiking, biking, fishing, golf, tennis, and trails in Mill Creek Park. Included in this guide are 5.5 miles of paved roads and 9.75 miles of foot trails.

ENJOY A HIKE IN MILL CREEK PARK

We hope you enjoyed your hiking experience in Mill Creek Park. For more information about MetroParks trails and hiking programs, visit millcreekmetroparks.org

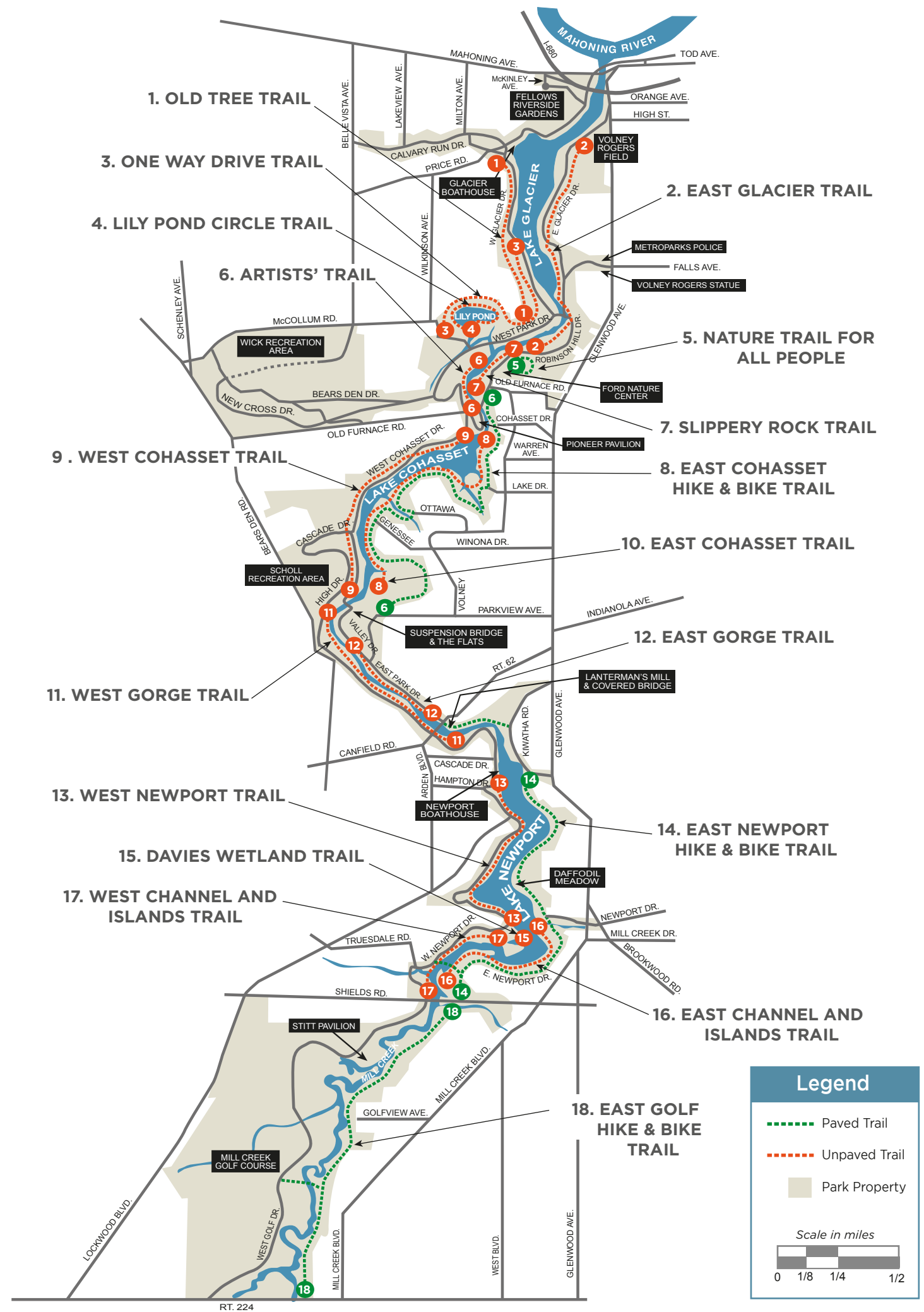
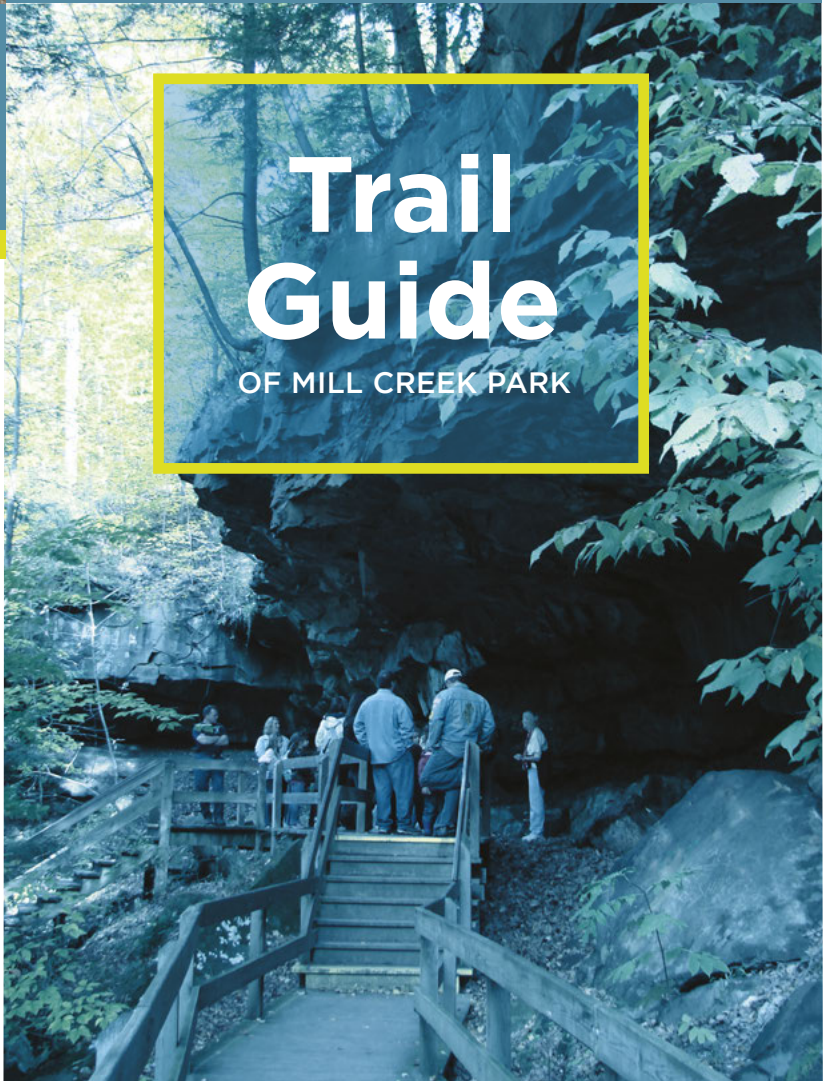
Mill Creek MetroParks Administration Office
7574 Columbiana-Canfield Rd.
Canfield, OH 44406
Phone **330.702.3000**
Office Hours: M - F, 8 am - 4:30 pm

Mill Creek MetroParks Police Department
810 Glenwood Ave.
Youngstown, OH 44502
Phone **330.744.3848**
Office Hours: 8 am - Midnight, daily



millcreekmetroparks.org

Trail Guide OF MILL CREEK PARK



Legend

- - - Paved Trail
- - - Unpaved Trail
- Park Property

Scale in miles